














PROPOSALS MAP

KEY

	Area covered by other maps
	Cambridge East Phase 1 (Policy CE/3)
	Conservation Area ¹
	Country Park (Policy CE/21/1)
	County Wildlife Site ²
	District Boundary
	Environment Agency Flood Zone 2 - Medium Risk 2007 ¹
	Environment Agency Flood Zone 3 - High Risk 2007 ¹
	Green Belt ^{1 & 2}
	Important Countryside Frontage ¹
	Local Nature Reserve ²
	Lordsbridge Consultation Area 2 ^{1 & 2}
	Major Development Site (Policy CE/3)
	Special Policy Area (Policy CE/32)

NOTE:

All policies relate to the Cambridge East Area Action Plan unless otherwise stated.

¹ Refer to policies in the South Cambridgeshire Development Control Policies DPD.

² Refer to policies in the Cambridge City Local Plan 2006.

For further information on the flood plains please view the Environment Agency's website: <http://www.environment-agency.gov.uk/>